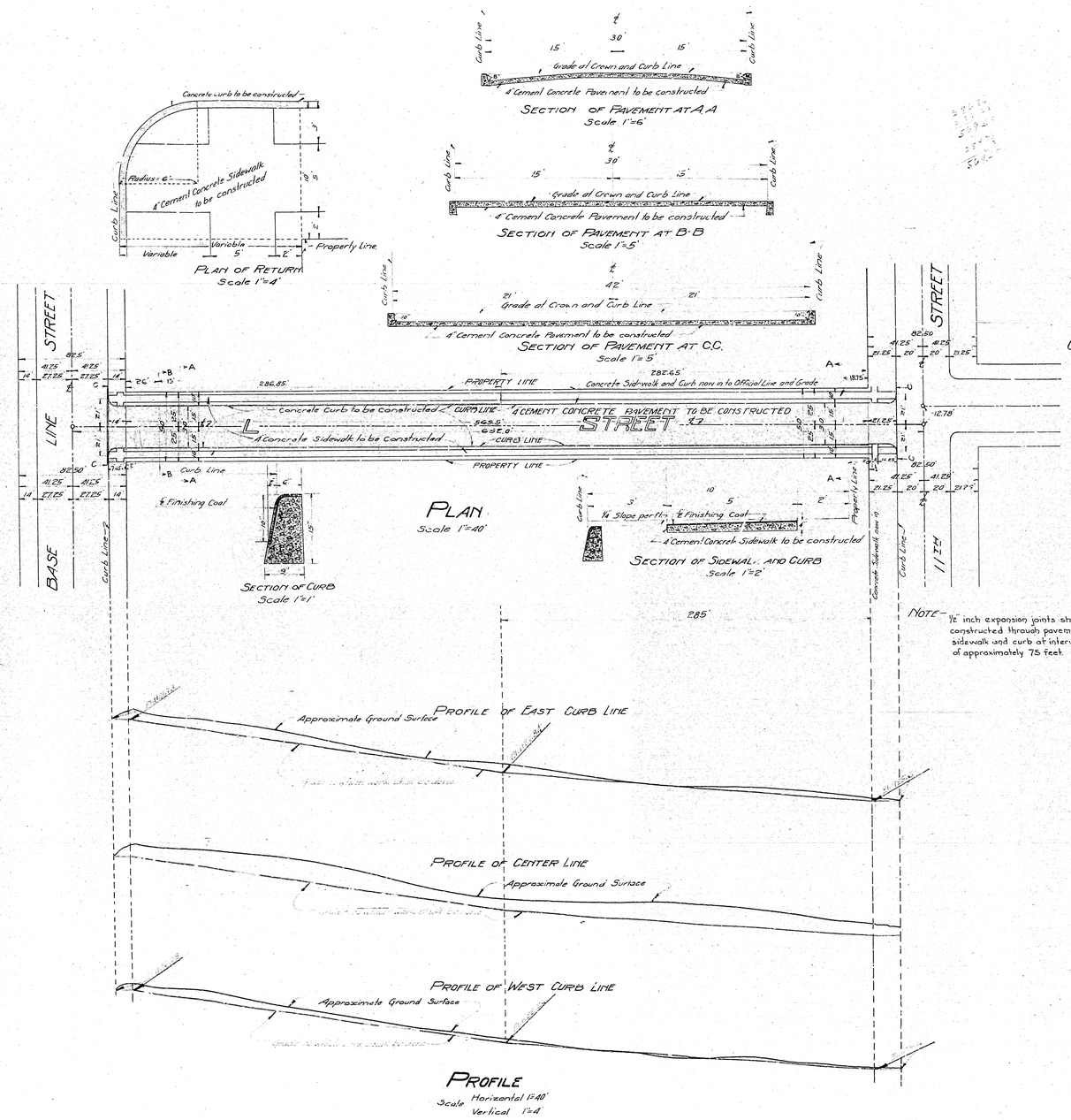

PART Nº 1

PLAN Nº 955

FOR THE IMPROVEMENT OF

L STREET

BETWEEN

11TH STREET AND BASE LINE STREET

IN THE

CITY OF SAN BERNARDINO, CALIFORNIA.

Nov. 1927.

W. P. Burritt
City Engineer.

FILED
W. P. Burritt
City Engineer

NOTE— 1/2" inch expansion joints shall be constructed through pavement, sidewalk and curb at intervals of approximately 75 feet.

LEGEND

" or in means inch or inches
' or ft means foot or feet
No means Number
℄ means Center Line
El. means Elevation
4" Cement Concrete Pavement to be constructed shown on Plan thus
4" Cement Concrete Pavement to be Constructed shown in Section thus
4" Concrete Sidewalk to be constructed shown thus on Plan
4" Concrete Sidewalk to be constructed shown in Section thus
Concrete Curb to be constructed shown in Section thus
Concrete Curb to be constructed shown on Plan thus.

TITLE TO STREET

Title to L STREET by the City of San Bernardino is by Deed dated 12/11-1923 as Recorded in Book 822 of Deed Page 288. Deed dated 12/8-1923 Recorded in Book 822 of Deeds Page 236. Deed dated 11/5-1924 - Recorded in Book 835 of Deeds Page 38 Records of San Bernardino County, California.

GRADE ORDINANCE

Grade of L STREET established 9/15-1924 Ordinance Nº 1106

Note:- All elevations shown in this ink are in feet and are above datum which is 1045.23 ft. below the City Bench Mark as established by Ordinance Nº 383 of the City of San Bernardino California.

PROFILE LEGEND

Black Line shows Approximate Ground Surface
Red Line shows Grade to which sidewalk is built

PLAN ADOPTED — DECEMBER 5, 1927.

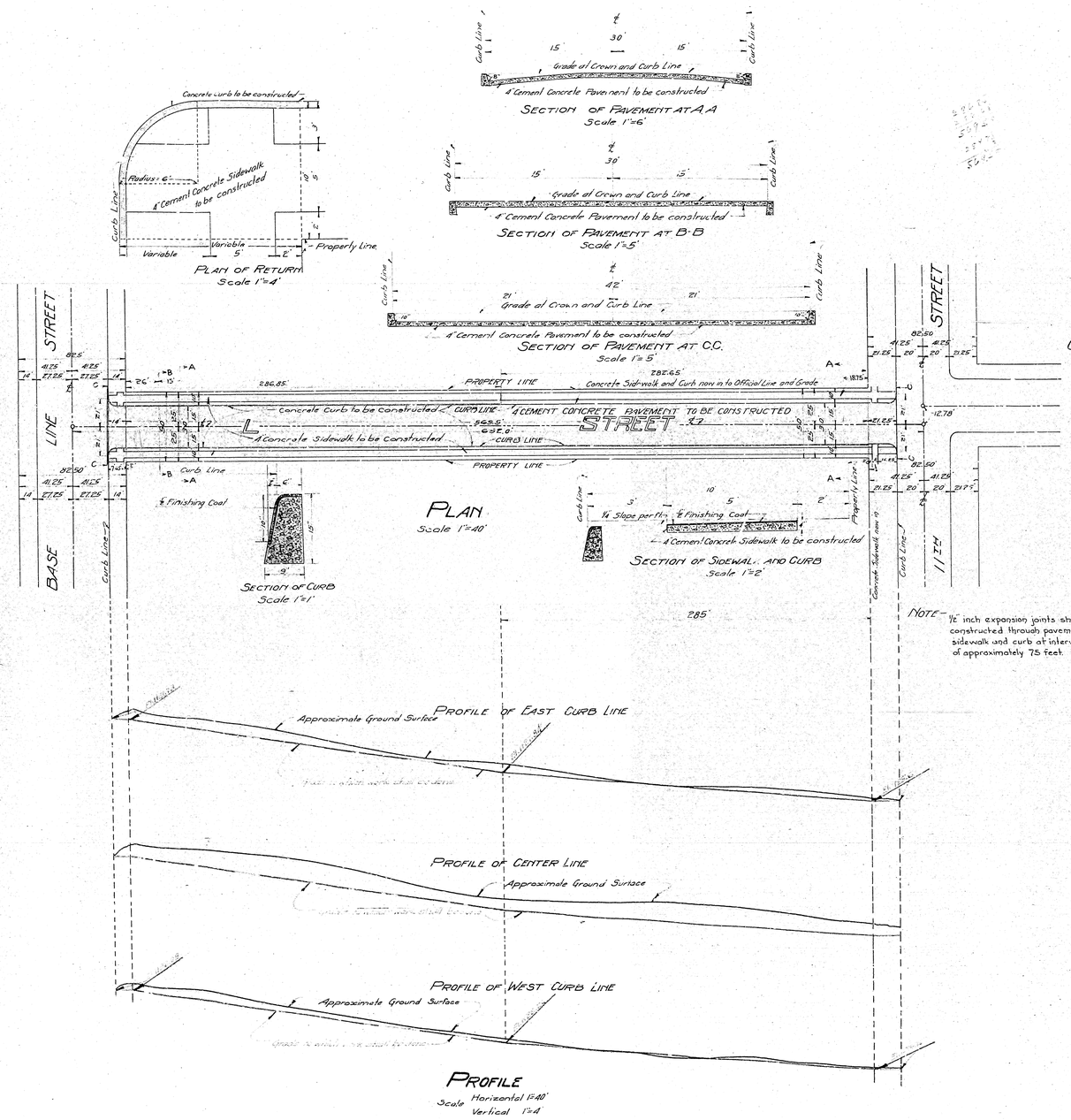

PART Nº 1

PLAN Nº 955

FOR THE IMPROVEMENT OF

L STREET

BETWEEN

11TH STREET AND BASE LINE STREET

IN THE

CITY OF SAN BERNARDINO, CALIFORNIA.

Nov. 1927.

W. P. Burritt
City Engineer.

FILED
W. P. Burritt
City Engineer

NOTE— 1/2" inch expansion joints shall be constructed through pavement, sidewalk and curb at intervals of approximately 75 feet.

LEGEND

" or in means inch or inches
' or ft means foot or feet
No means Number
℄ means Center Line
El. means Elevation
4" Cement Concrete Pavement to be constructed shown on Plan thus
4" Cement Concrete Pavement to be Constructed shown in Section thus
4" Concrete Sidewalk to be constructed shown thus on Plan
4" Concrete Sidewalk to be constructed shown in Section thus
Concrete Curb to be constructed shown in Section thus
Concrete Curb to be constructed shown on Plan thus.

TITLE TO STREET

Title to L STREET by the City of San Bernardino is by Deed dated 12/11-1923 as Recorded in Book 822 of Deed Page 288. Deed dated 12/8-1923 Recorded in Book 822 of Deeds Page 236. Deed dated 11/5-1924 - Recorded in Book 835 of Deeds Page 38 Records of San Bernardino County, California.

GRADE ORDINANCE

Grade of L STREET established 9/15-1924 Ordinance Nº 1106

Note:- All elevations shown in this ink are in feet and are above datum which is 1045.23 ft. below the City Bench Mark as established by Ordinance Nº 383 of the City of San Bernardino California.

PROFILE LEGEND

Black Line shows Approximate Ground Surface
Red Line shows Grade to which sidewalk is built

PLAN ADOPTED — DECEMBER 5, 1927.

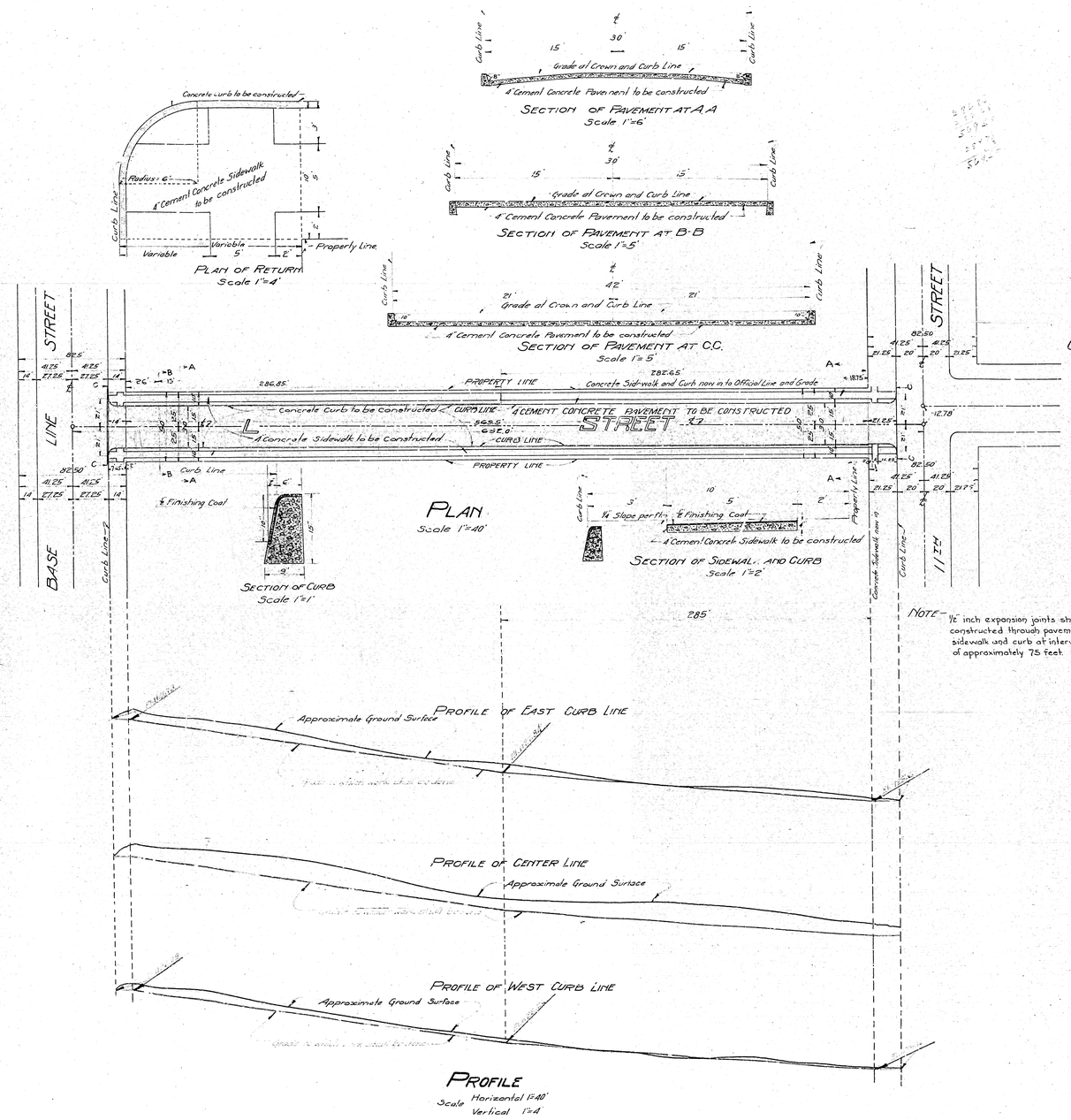

PART Nº 1

PLAN Nº 955

FOR THE IMPROVEMENT OF

L STREET

BETWEEN

11TH STREET AND BASE LINE STREET

IN THE

CITY OF SAN BERNARDINO, CALIFORNIA.

Nov. 1927.

W. P. Burritt
City Engineer.

FILED
W. P. Burritt
City Engineer

NOTE— 1/2" inch expansion joints shall be constructed through pavement, sidewalk and curb at intervals of approximately 75 feet.

LEGEND

" or in means inch or inches
' or ft means foot or feet
No means Number
℄ means Center Line
El. means Elevation
4" Cement Concrete Pavement to be constructed shown on Plan thus
4" Cement Concrete Pavement to be Constructed shown in Section thus
4" Concrete Sidewalk to be constructed shown thus on Plan
4" Concrete Sidewalk to be constructed shown in Section thus
Concrete Curb to be constructed shown in Section thus
Concrete Curb to be constructed shown on Plan thus.

TITLE TO STREET

Title to L STREET by the City of San Bernardino is by Deed dated 12/11-1923 as Recorded in Book 822 of Deed Page 288. Deed dated 12/8-1923 Recorded in Book 822 of Deeds Page 236. Deed dated 11/5-1924 - Recorded in Book 835 of Deeds Page 38 Records of San Bernardino County, California.

GRADE ORDINANCE

Grade of L STREET established 9/15-1924 Ordinance Nº 1106

Note:- All elevations shown in this ink are in feet and are above datum which is 1045.23 ft. below the City Bench Mark as established by Ordinance Nº 383 of the City of San Bernardino California.

PROFILE LEGEND

Black Line shows Approximate Ground Surface
Red Line shows Grade to which sidewalk is built

PLAN ADOPTED — DECEMBER 5, 1927.